



## General Manager's Report Item 8:

Status Report on Cal-Am Compliance  
with SWRCB Orders and Seaside Basin  
Decision as of November 1, 2022

*Meeting Date: November 14, 2022*

*Staff contact: David J. Stoldt*

# Actual versus Target Production

## Oct Water Year 2023

(All Values in Acre-Feet)

Year-to-Date Values	MPWRS				MPWRS Total
	Carmel River Basin <sup>2, 6</sup>	Seaside Groundwater Basin		Ajudication Compliance	
		Coastal	Laguna Seca		
Target	350	145	0	145	<b>495</b>
Actual <sup>4</sup>	269	92	12	105	<b>373</b>
Difference	81	<b>53</b>	<b>-12</b>	<b>40</b>	<b>122</b>
WY 2022 Actual	445	30	11	-41	<b>485</b>

1. This table is current through the date of this report.
2. For CDO compliance, ASR, Mal Paso, and Table 13 diversions are included in River production per State Board.
3. Sand City Desal, Table 13, and ASR recovery are also tracked as water resources projects.
4. To date, 0 AF and 0 AF have been produced from the River for ASR and Table 13 respectively.
5. All values are rounded to the nearest Acre-Foot.
6. Table 13 diversions are reported under water rights but counted as production from the River for CDO tracking.

# Actual versus Target Production

## Oct Water Year 2023

(All Values in Acre-Feet)

Water Projects and Rights					
Year-to-Date Values					Water Projects and Rights Total
	ASR Recovery	PWM Recovery	Table 13 <sup>7</sup>	Sand City <sup>3</sup>	
Target	0	310	0	25	<b>335</b>
Actual <sup>4</sup>	0	405	0	20	<b>425</b>
Difference	0	<b>-95</b>	0	5	<b>-90</b>
WY 2022 Actual	0	344	0	0	<b>344</b>

1. This table is current through the date of this report.
2. For CDO compliance, ASR, Mal Paso, and Table 13 diversions are included in River production per State Board.
3. Sand City Desal, Table 13, and ASR recovery are also tracked as water resources projects.
4. To date, 0 AF and 0 AF have been produced from the River for ASR and Table 13 respectively.
5. All values are rounded to the nearest Acre-Foot.
6. Table 13 diversions are reported under water rights but counted as production from the River for CDO tracking.

# Production for Customer Service for Cal-Am: Water Year 2023

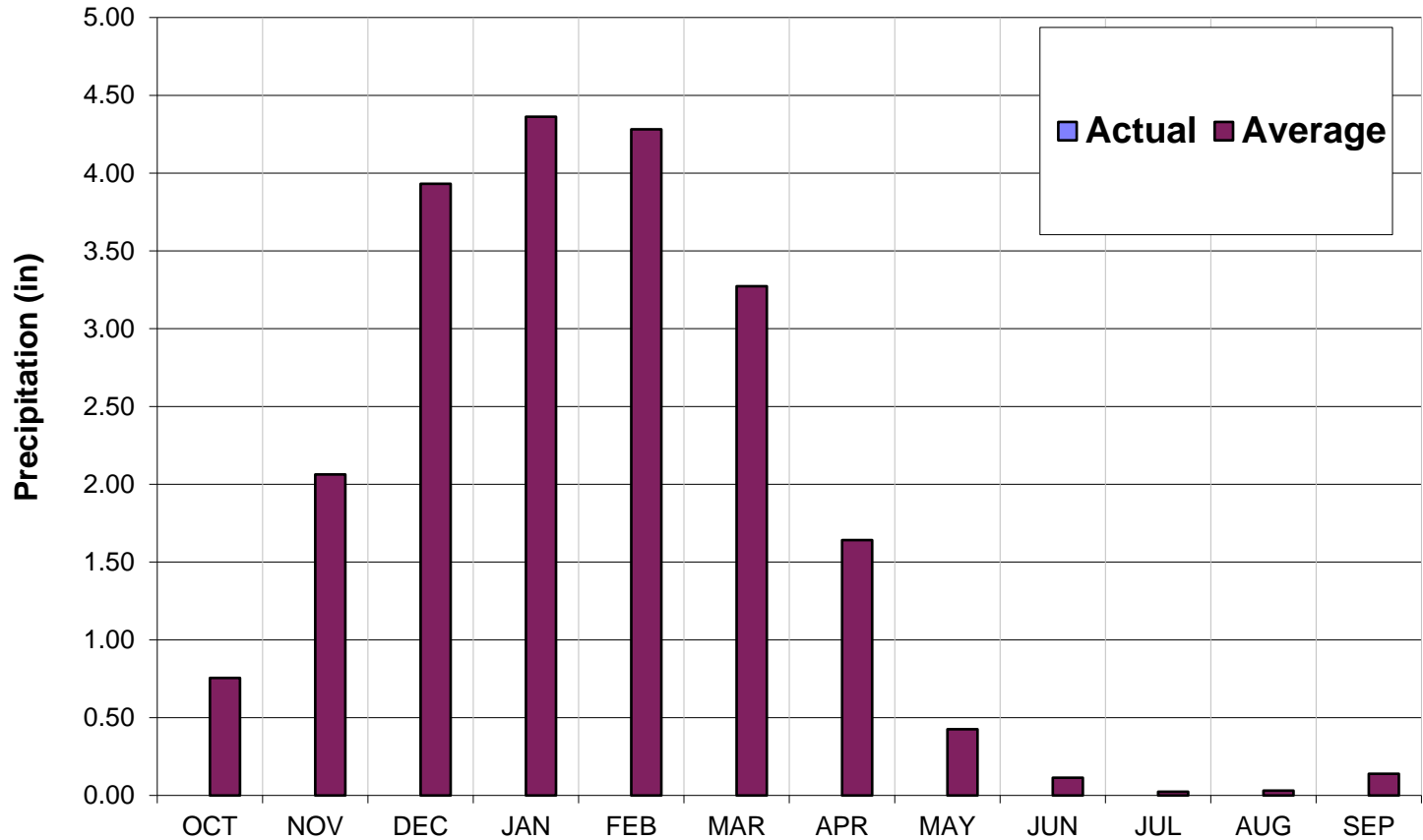
(All Values in Acre-Feet)

## Monthly Production from all Sources for Customer Service: WY 2023

	Carmel River Basin	Seaside Basin	ASR Recovery	PWM Recovery	Table 13	Sand City	Mal Paso	Total
Oct-22	269	105	0	405	0	20	7	805
Nov-22								
Dec-22								
Jan-23								
Feb-23								
Mar-23								
Apr-23								
May-23								
Jun-23								
Jul-23								
Aug-23								
Sep-23								
<b>Total</b>	<b>269</b>	<b>105</b>	<b>0</b>	<b>405</b>	<b>0</b>	<b>20</b>	<b>7</b>	<b>805</b>
<b>WY 2022 Actual</b>	<b>438</b>	<b>41</b>	<b>0</b>	<b>344</b>	<b>0</b>	<b>0</b>	<b>7</b>	<b>829</b>

1. This table is produced as a proxy for customer demand.
2. Numbers are provisional and are subject to correction.

# Monthly Recorded Rainfall at San Clemente Rain Gage: Water Year 2023



# Daily Rainfall Recorded at San Clemente Rain Gage: Water Year 2023

## Monterey Peninsula Water Management District

HYPLOT V134 Output 11/14/2022

Period 1 Year 10/01/2022 to 10/01/2023

2022-23

□ SC\_RAIN

San Clemente Rainfall

Rainfall (in)

1 Day Total

LOGGERNET

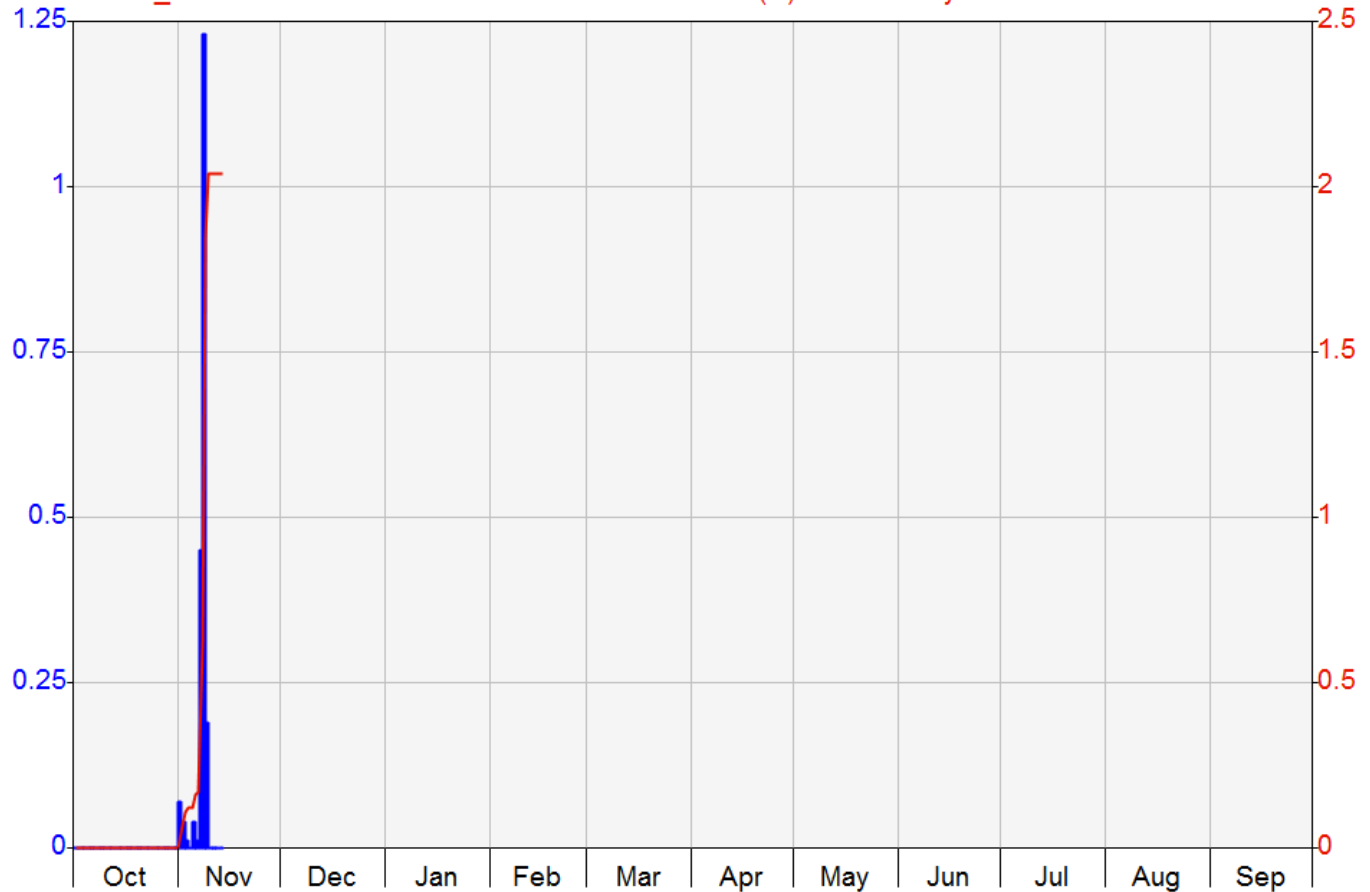
— SC\_RAIN

San Clemente Rainfall

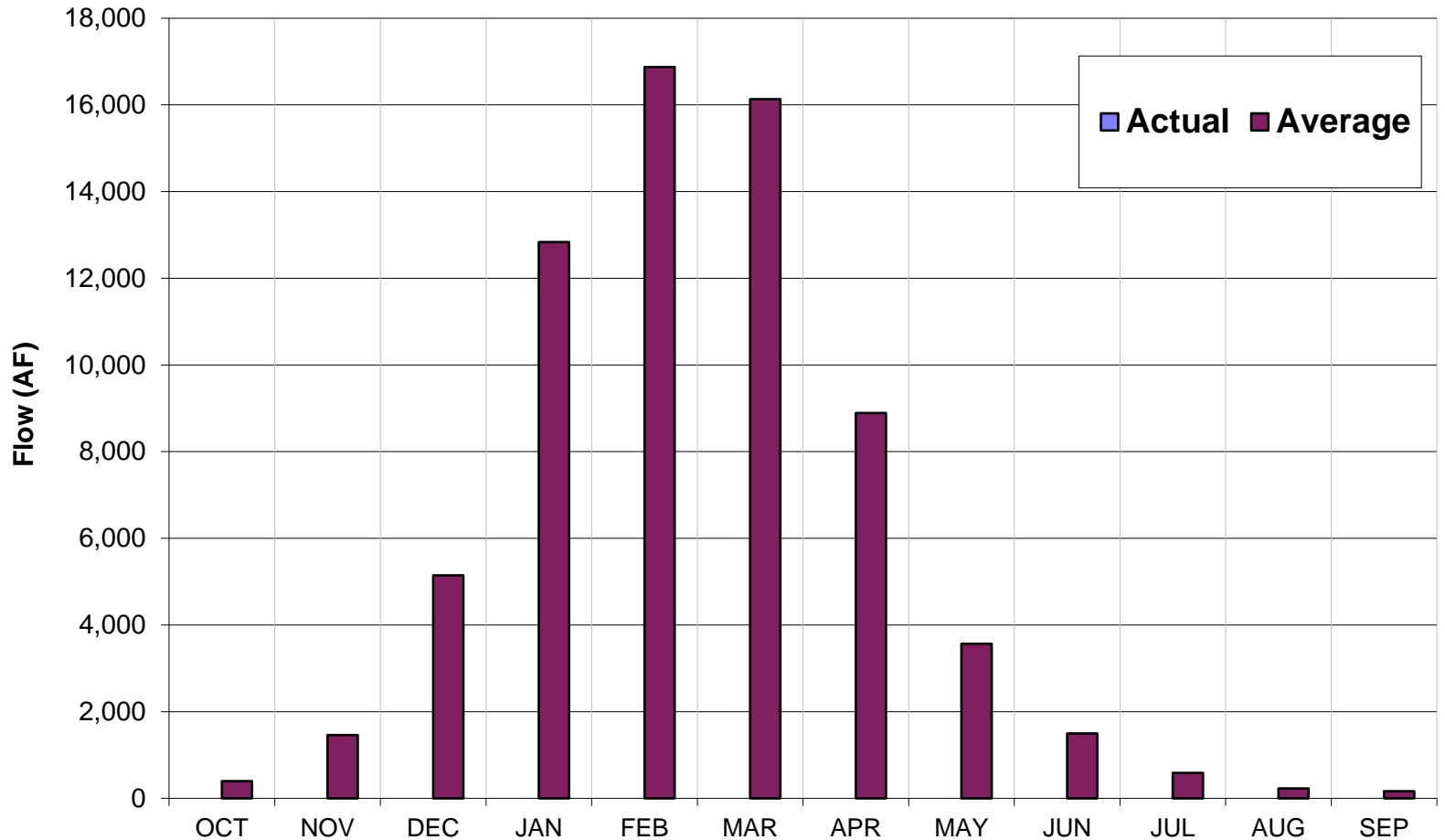
Rainfall (in)

1 Day Cumulative

LOGGERNET



# Estimated Unimpaired Carmel River Flow at Sleepy Hollow Weir: Water Year 2023





MPWMD Special and Regular Board Meeting on  
Monday, November 14, 2022 | Item No. 8

Distributed to the MPWMD Board of Directors, General  
Counsel and the General Manager.

