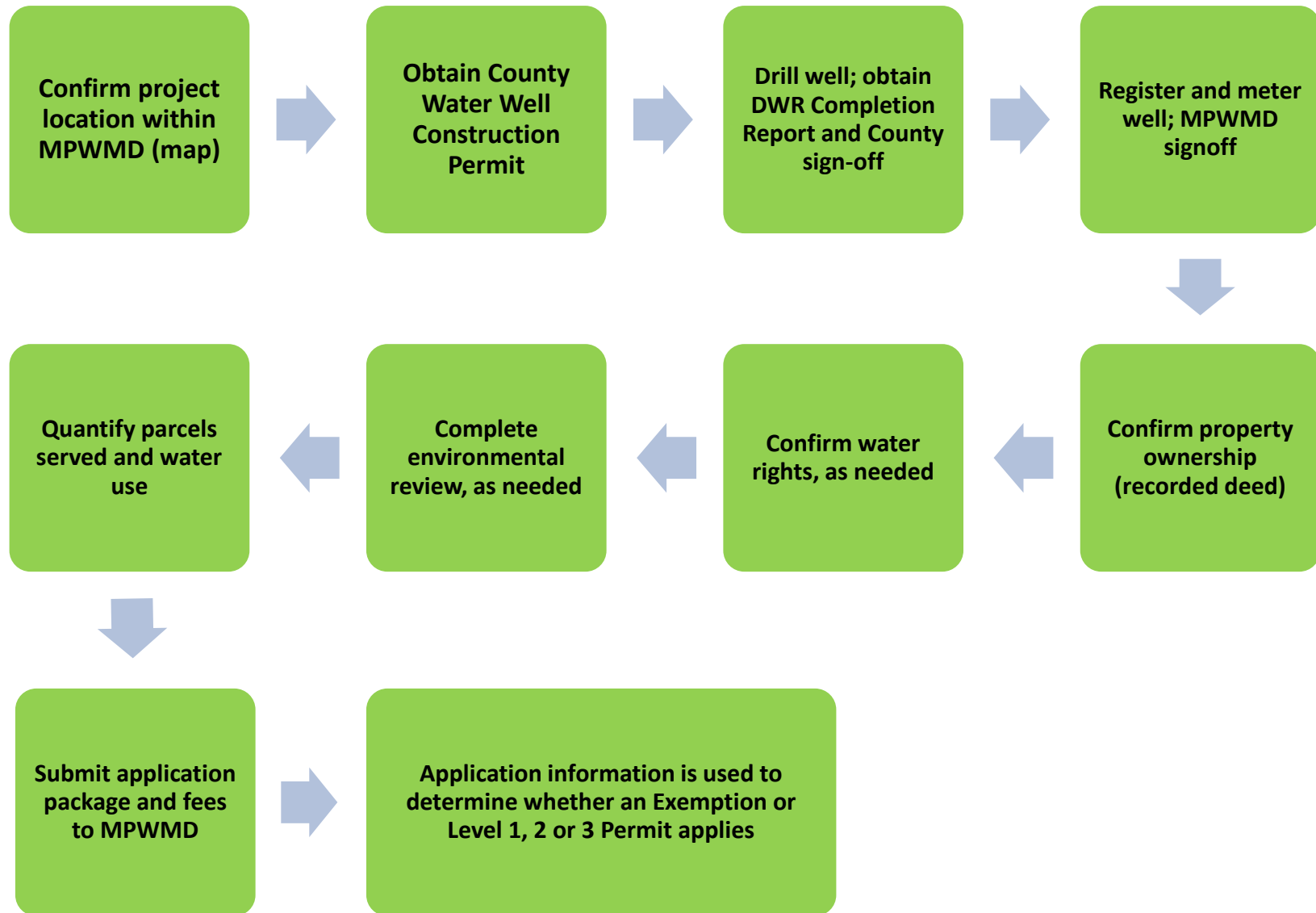


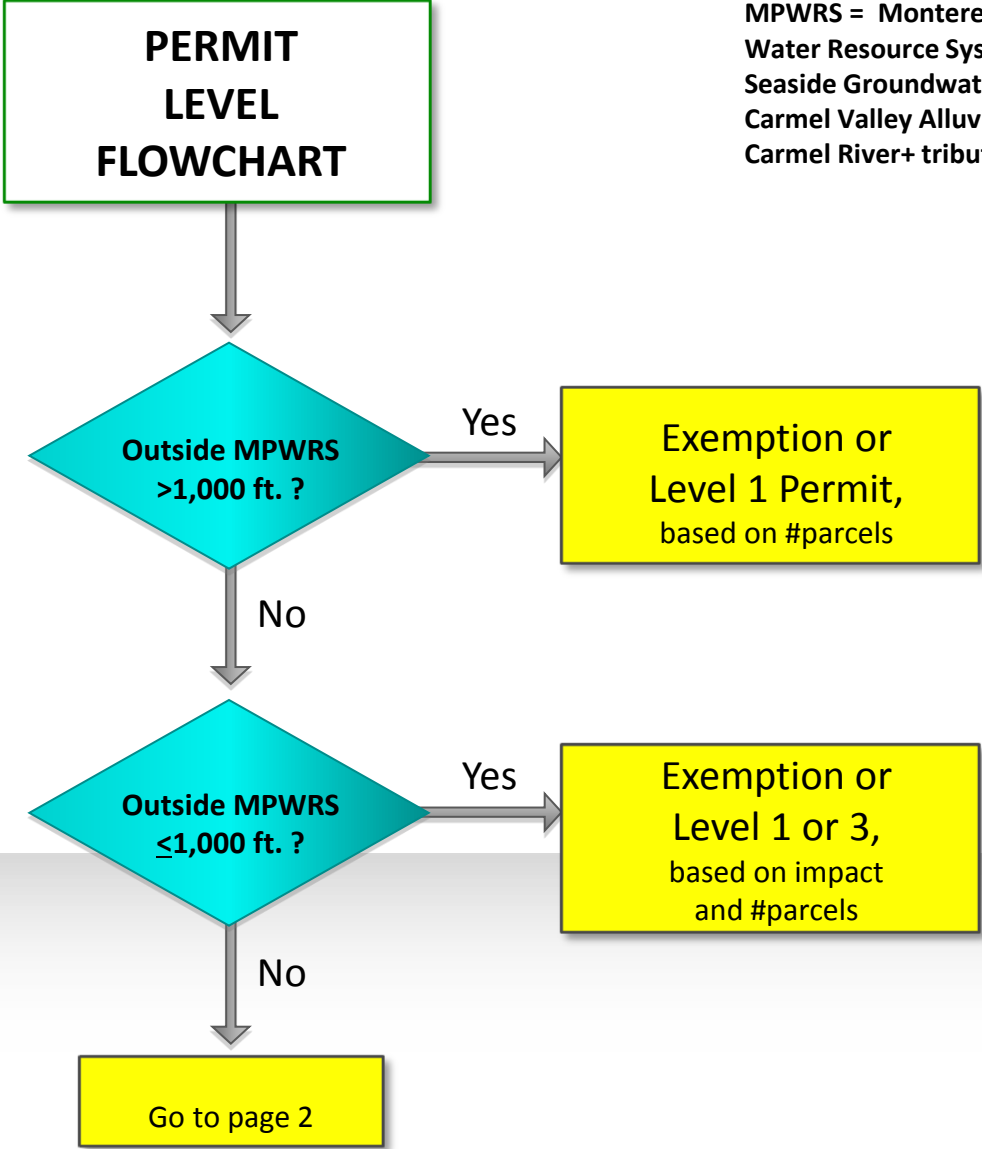
2014 Implementation Guidelines for  
Water Distribution Systems

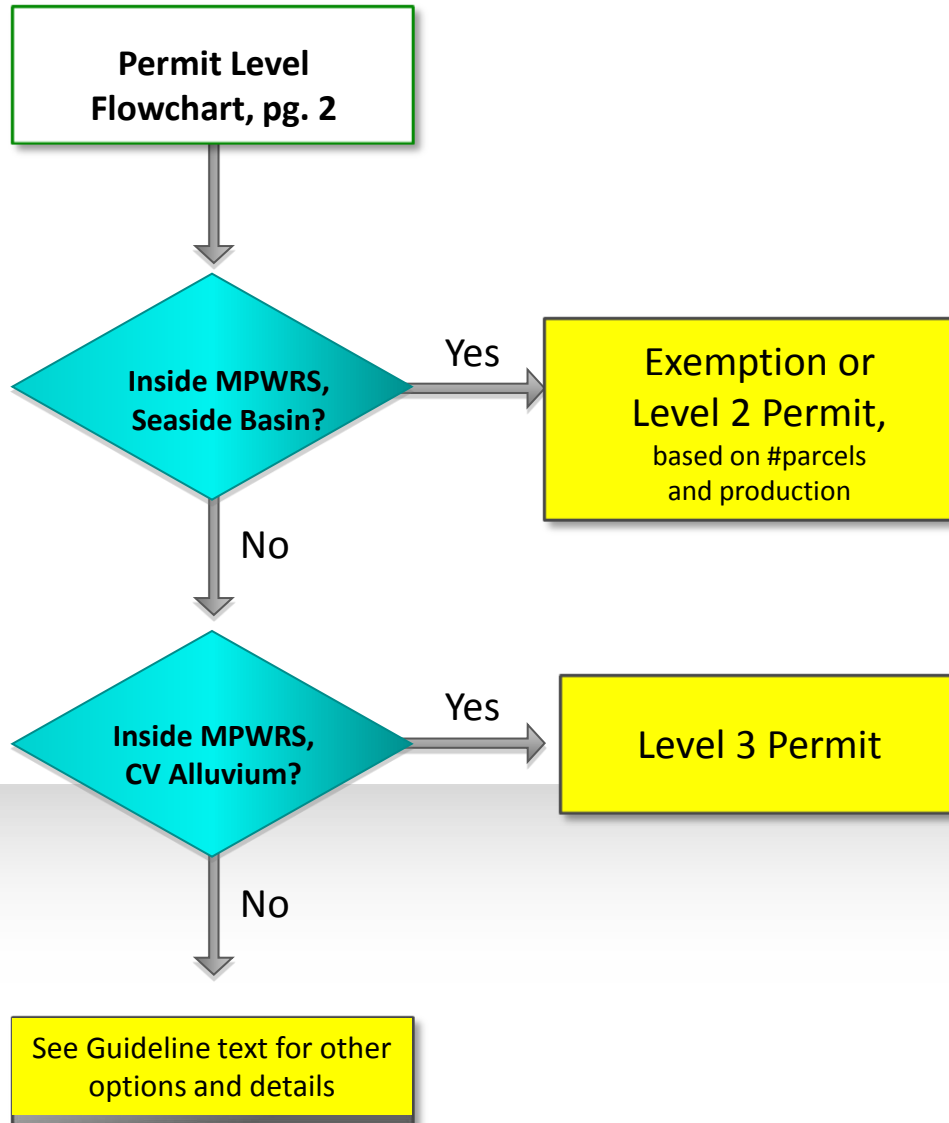
# ATTACHMENT 1

# Information Needed for WDS Permit or Exemption



MPWRS = Monterey Peninsula Water Resource System, including Seaside Groundwater Basin, Carmel Valley Alluvial Aquifer, and Carmel River+ tributaries





## MPWMD Water Distribution System Permit Matrix - May 21, 2014

No. of Parcels	Location					MPWMD Permit Process <sup>1, 2</sup>							
	Non- MPWRS	W/in 1,000 ft. of MPWRS	MPWRS			Effect on MPWRS		Testing Required	Production History	Set Limit	CEQA Review	Exemption	WDS Permit
			CVAA	SGB		None	Potential effect						
				< 5 AFY	> 5 AFY								
< 4	X					X		—————→				Exemption <sup>3</sup>	
< 4				X		X		—————→				Exemption <sup>3</sup>	Level 2 <sup>5</sup>
< 4		X				X		—————→				Exemption <sup>3</sup>	Level 1 <sup>4</sup>
< 4		X					X	Staff determination on testing, CEQA, limits					Level 3 <sup>6</sup>
< 4			X				X	X	If applicable	X	X		Level 3 <sup>6</sup>
< 4					X	X		<b>Consult with Watermaster</b>		X	X		Level 2 <sup>5</sup>
4 or more	X					X		—————→				X	Level 1 <sup>4</sup>
4 or more				X		X		—————→				X	Level 2 <sup>5</sup>
4 or more		X				X		—————→				X	Level 1 <sup>4</sup>
4 or more		X					X	Staff determination on testing, limit				X	Level 3 <sup>6</sup>
4 or more			X				X	X	If applicable	X	X		Level 3 <sup>6</sup>
4 or more					X	X		<b>Consult with Watermaster</b>		X	X		Level 3 <sup>6</sup>

### Notes

AFY acre-feet per year

CEQA California Environmental Quality Act

CVAA Carmel Valley Alluvial Aquifer

MPWRS Monterey Peninsula Water Resources System (CVAA + SGB)

SER Sensitive Environmental Receptor (e.g., a stream)

SGB Seaside Groundwater Basin

App Application materials similar to existing application (map, property information, etc.)

1. Staff to review materials for location, hydrogeologic connection to MPWRS, potential title complications. Exemption recorded.

2. Counsel to review complicated property titles and all Permit materials for CEQA compliance.

3. Exemption - ministerial action, CEQA exemption, no production limit.

4. Level 1 Permit- staff assessment of hydrologic connectivity and adverse effects, no production limit if no adverse effects.

5. Level 2 Permit - for SGB only, production limits associated with Court and Watermaster determinations; CEQA addressed by Court

6. Level 3 Permit - requires testing, CEQA determination, production limit.