




EXHIBIT 17-C

**Monterey Peninsula Water Management District
Water Supply Status
May 1, 2016**

Factor	Water Year 2016 Oct - Apr	Average To Date	Percent of Average	Water Year 2015 Oct - Apr
 Rainfall (Inches)	22.04	20.37	108%	15.56
 Runoff (Acre-Feet)	41,588	61,394	68%	21,017
 Storage (Acre-Feet)	29,170	31,460	93%	28,570

Notes:

1. Rainfall and runoff estimates are based on measurements at San Clemente Dam. Annual rainfall and runoff at San Clemente Dam average 21.1 inches and 67,442 acre-feet, respectively. Annual values are based on the water year that runs from October 1 to September 30 of the following calendar year. The rainfall and runoff averages at the San Clemente Dam site are based on records for the 1922-2015 and 1902-2015 periods respectively.
2. The rainfall and runoff totals are based on measurements through the dates referenced in the table.
3. Storage estimates refer to usable storage in the Monterey Peninsula Water Resources System (MPWRS) that includes surface water in Los Padres and San Clemente Reservoirs and ground water in the Carmel Valley Alluvial Aquifer and in the Coastal Subareas of the Seaside Groundwater Basin. The storage averages are end-of-month values and are based on records for the 1989-2015 period. The storage estimates are end-of-month values for the dates referenced in the table.
4. The maximum usable storage capacity for the MPWRS at this time, with the flashboard in at Los Padres Dam and no capacity at San Clemente Dam, is 37,639 acre-feet.
5. The adult steelhead count historically provided for fish that migrate up the fish ladder at San Clemente Dam is no longer available subsequent to the removal of the dam in 2015.