





S:/Water_Demand/CalAm_bound/ServiceArea.mxd

Cal Am Service Area

Preliminary Map of Service Boundaries

 Cal Am Service Boundaries
 Carmel River

 Parcel Boundaries
 MPWMD Boundary



The digital map is intended for regional evaluation purposes and not for site-specific evaluation. Information in this data set is preliminary in nature and subject to revision. Conclusions drawn from such information, whether from individual use or aggregate use with other data, are the responsibility of the User. All products, digital, written or otherwise, which are derived from this data, shall provide full acknowledgement to the Monterey Peninsula Water Management District.

Created by: Eric Sandoval **Date:** February 17, 2006
Data Layers: Parcels, Monterey County; Monterey, Spreckels, Marina, Salinas, Carmel Valley, Mt. Carmel, Soberanes Point and Seaside 24K Topographic Quadrangles, USGS; Carmel River Hydro RR3, EPA