

I, Harry Reinhardt, do hereby certify that this map was made from notes taken during an actual survey made under my supervision during the year 1947 and that it correctly represents the works described in the accompanying application, the location of pipe lines and the area to be served.

Harry Reinhardt
 Registered Civil Engineer, No. 1920

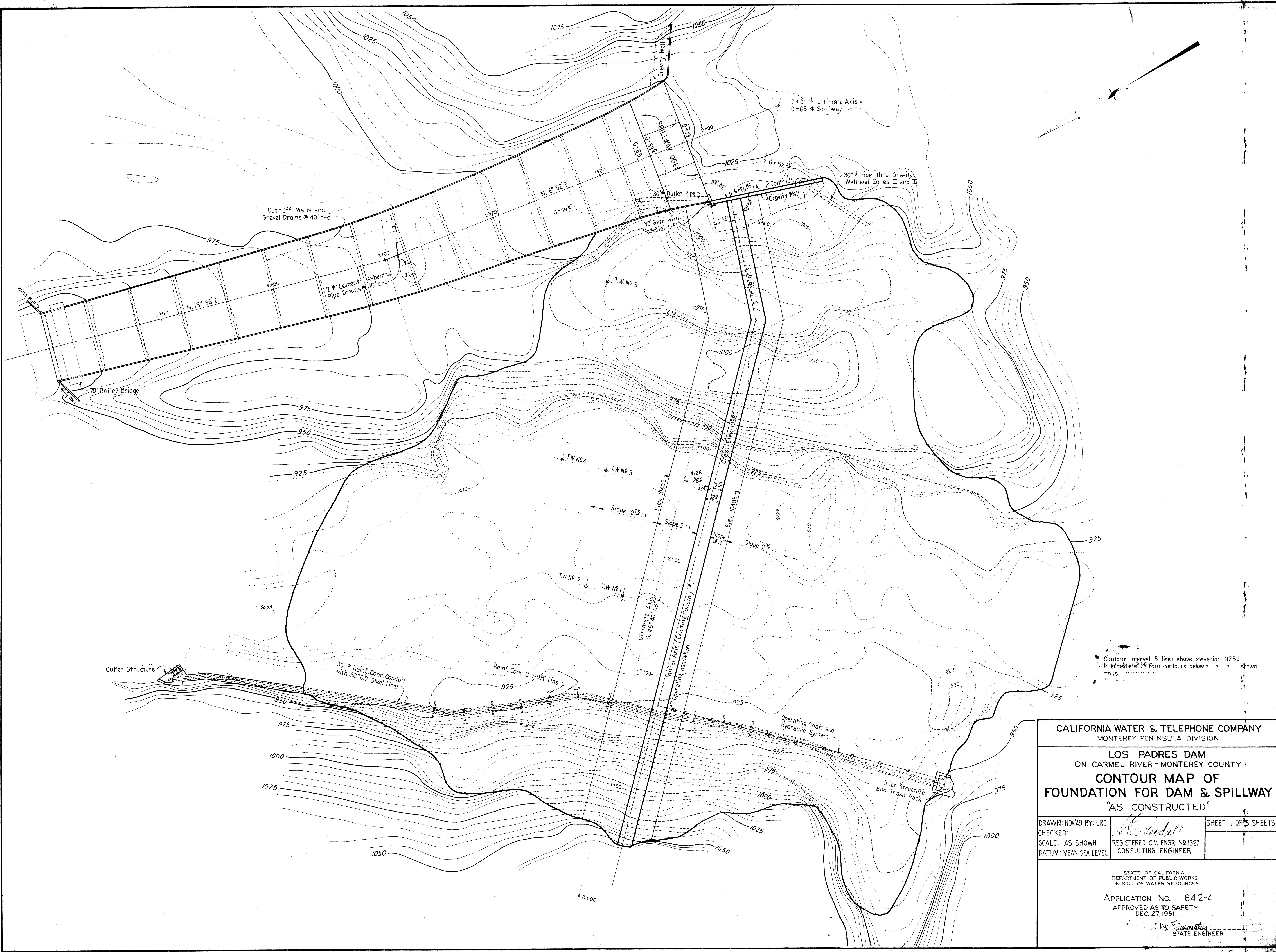
CALIFORNIA WATER & TELEPHONE CO.
 MONTEREY PENINSULA DIVISION

LOS PADRES DAM
 ON CARMEL RIVER MONTEREY COUNTY



RESERVOIR MAP

Drawn by: R. B. #J.K. Datum: U.S.G.S.
 Traced by: J.S. Scale: As Shown

Approved by: *Harry Reinhardt*
 Registered Civil Engineer, No. 1920



Contour Interval 5 Feet above elevation 925
 Intermediate 2 1/2 Foot contours below " " " shown
 thus:

CALIFORNIA WATER & TELEPHONE COMPANY MONTEREY PENINSULA DIVISION		
LOS PADRES DAM ON CARMEL RIVER - MONTEREY COUNTY		
CONTOUR MAP OF FOUNDATION FOR DAM & SPILLWAY "AS CONSTRUCTED"		
DRAWN: NOV'49 BY: LRC CHECKED: SCALE: AS SHOWN DATUM: MEAN SEA LEVEL	 REGISTERED CIV. ENGR. NO 1327 CONSULTING ENGINEER	SHEET 1 OF 5 SHEETS
STATE OF CALIFORNIA DEPARTMENT OF PUBLIC WORKS DIVISION OF WATER RESOURCES		
APPLICATION No. 642-4 APPROVED AS TO SAFETY DEC. 27, 1951		
 STATE ENGINEER		