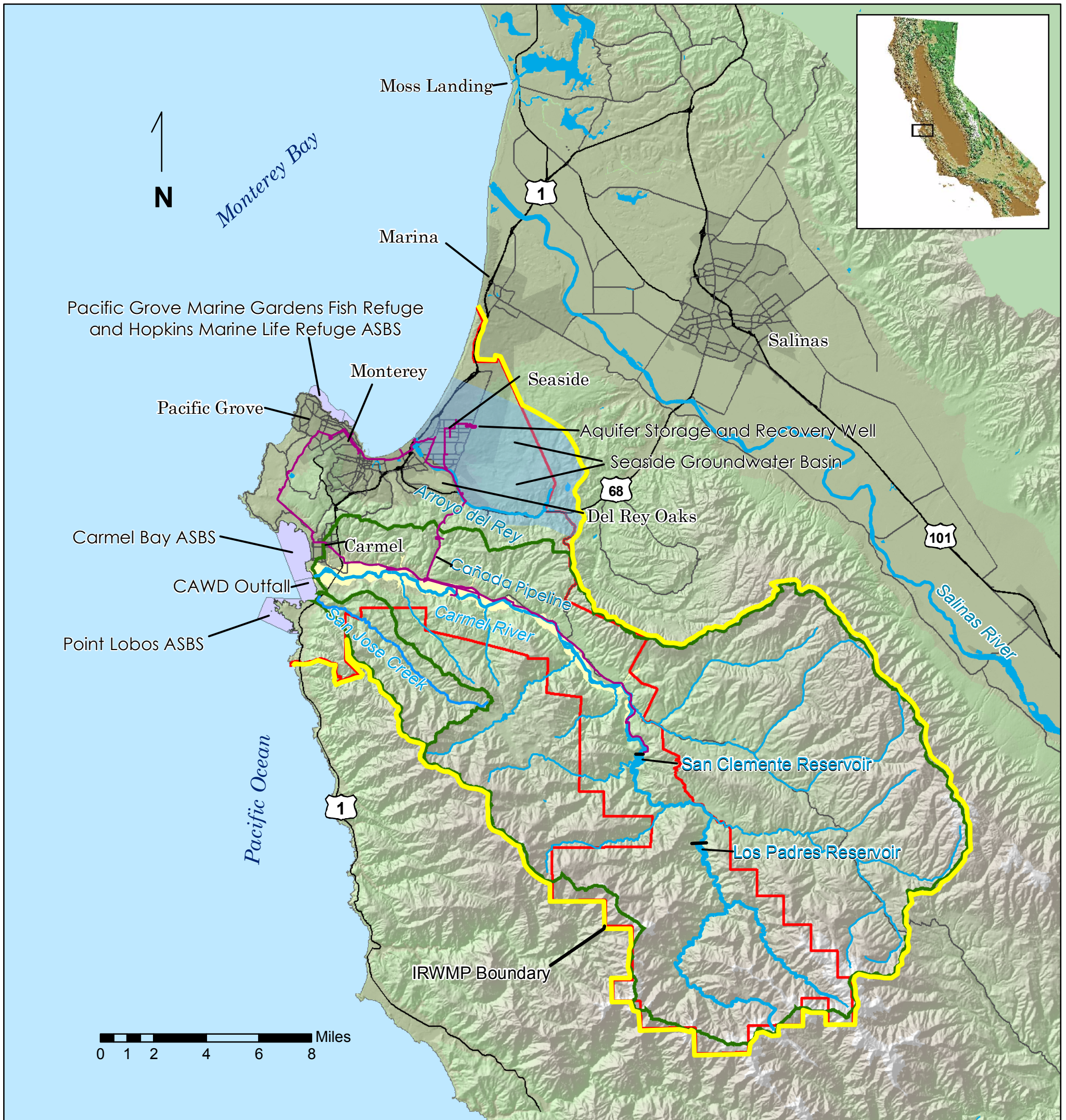












DRAFT AREA MAP

The Monterey Peninsula, Carmel Bay, and South Monterey Bay Region



- | | |
|---|--|
|  IRWMP Area |  Watershed Boundaries |
|  MPWMD Boundary |  Seaside Groundwater Basin |
|  Rivers |  Carmel Valley Alluvial Aquifer |
|  Cal-Am Pipelines |  Areas of Special Biological Significance |
|  Roads |  City Limits |

Projection: UTM Zone 10N
 Datum: NAD 1927
 April 19, 2005

